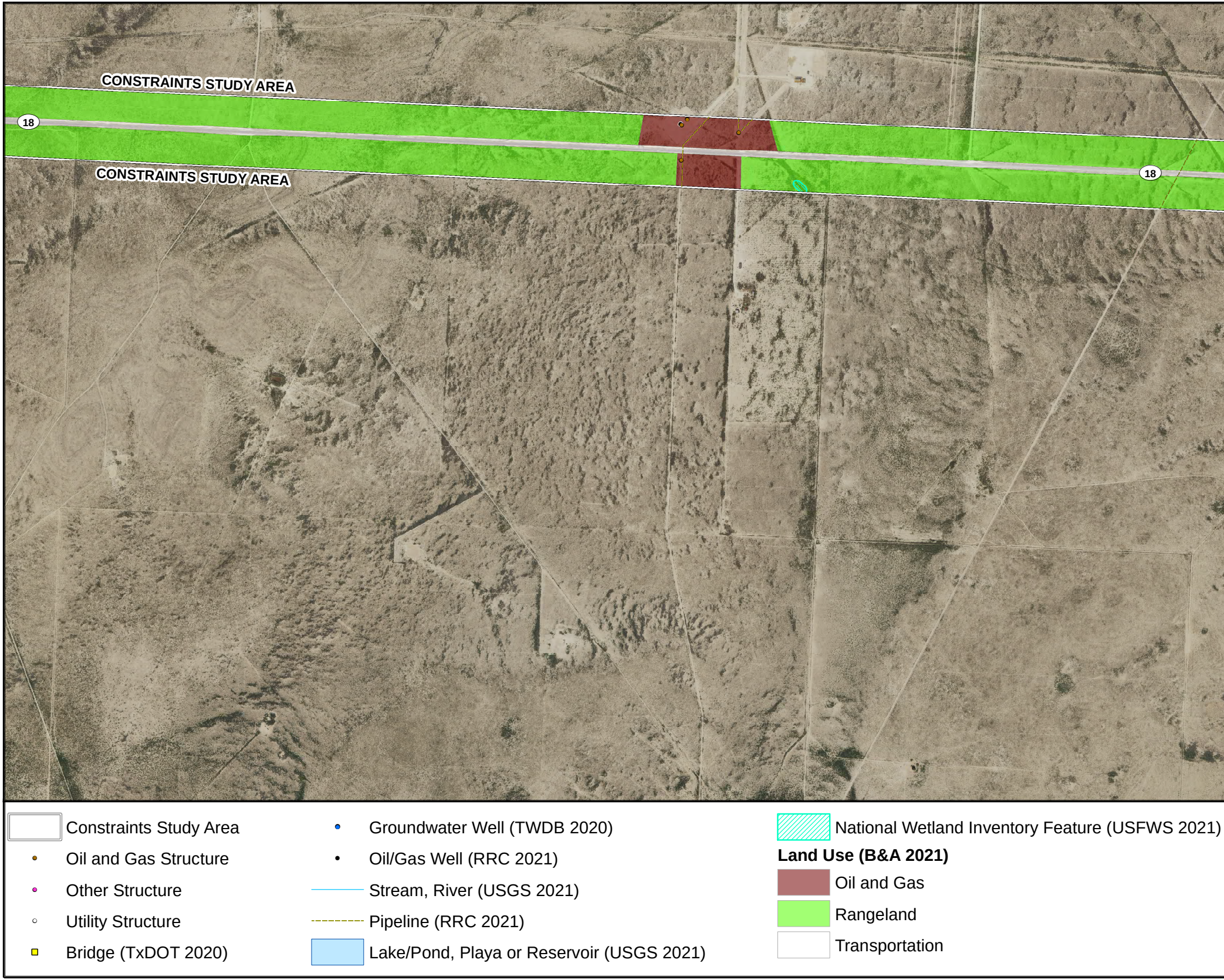
CONSTRAINTS STUDY AREA
CONSTRAINTS STUDY AREA
18
18
☐ Constraints Study Area
● Oil and Gas Structure
● Other Structure
○ Utility Structure
□ Bridge (TxDOT 2020)
● Groundwater Well (TWDB 2020)
● Oil/Gas Well (RRC 2021)
Stream, River (USGS 2021)
Pipeline (RRC 2021)
Lake/Pond, Playa or Reservoir (USGS 2021)
▨ National Wetland Inventory Feature (USFWS 2021)
Land Use (B&A 2021)
🟥 Oil and Gas
🟩 Rangeland
☐ Transportation

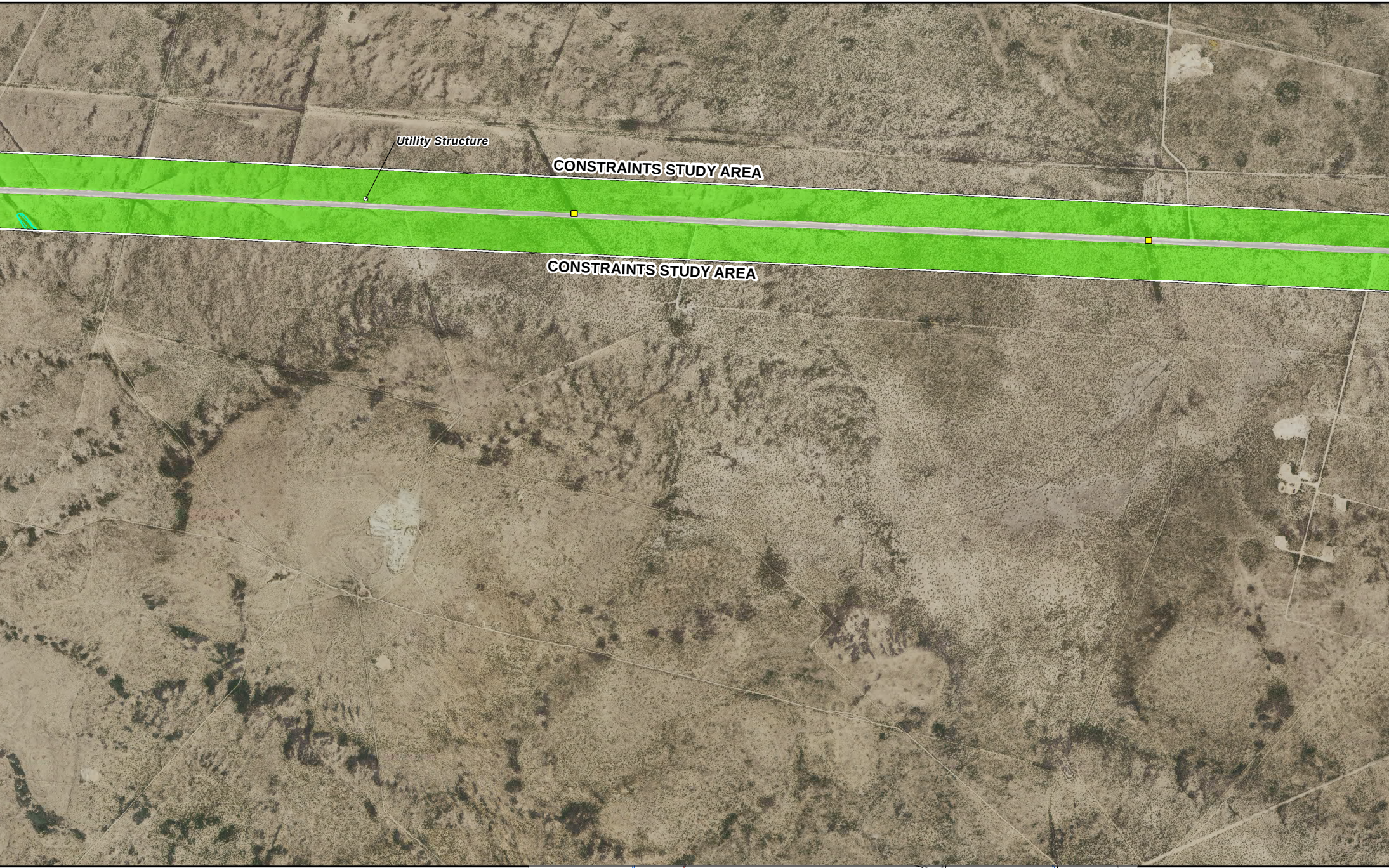
Utility Structure
CONSTRAINTS STUDY AREA
CONSTRAINTS STUDY AREA

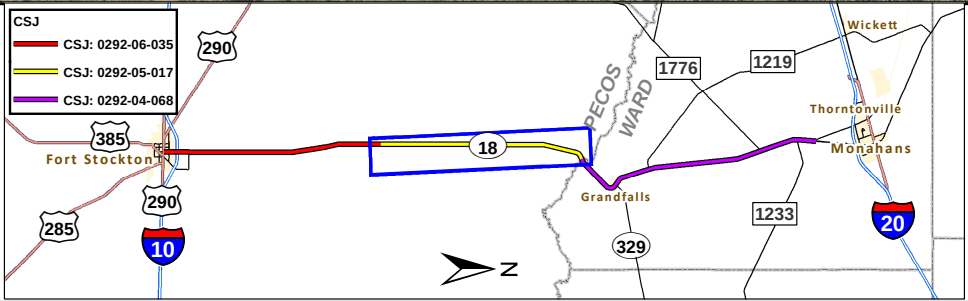
CSJ
🟥 CSJ: 0292-06-035
🟨 CSJ: 0292-05-017
🟪 CSJ: 0292-04-068
290
385
Fort Stockton
290
285
10
18
PECOS
WARD
1776
1219
Wickett
Thorntonville
Monahans
Grandfalls
1233
329
20
N

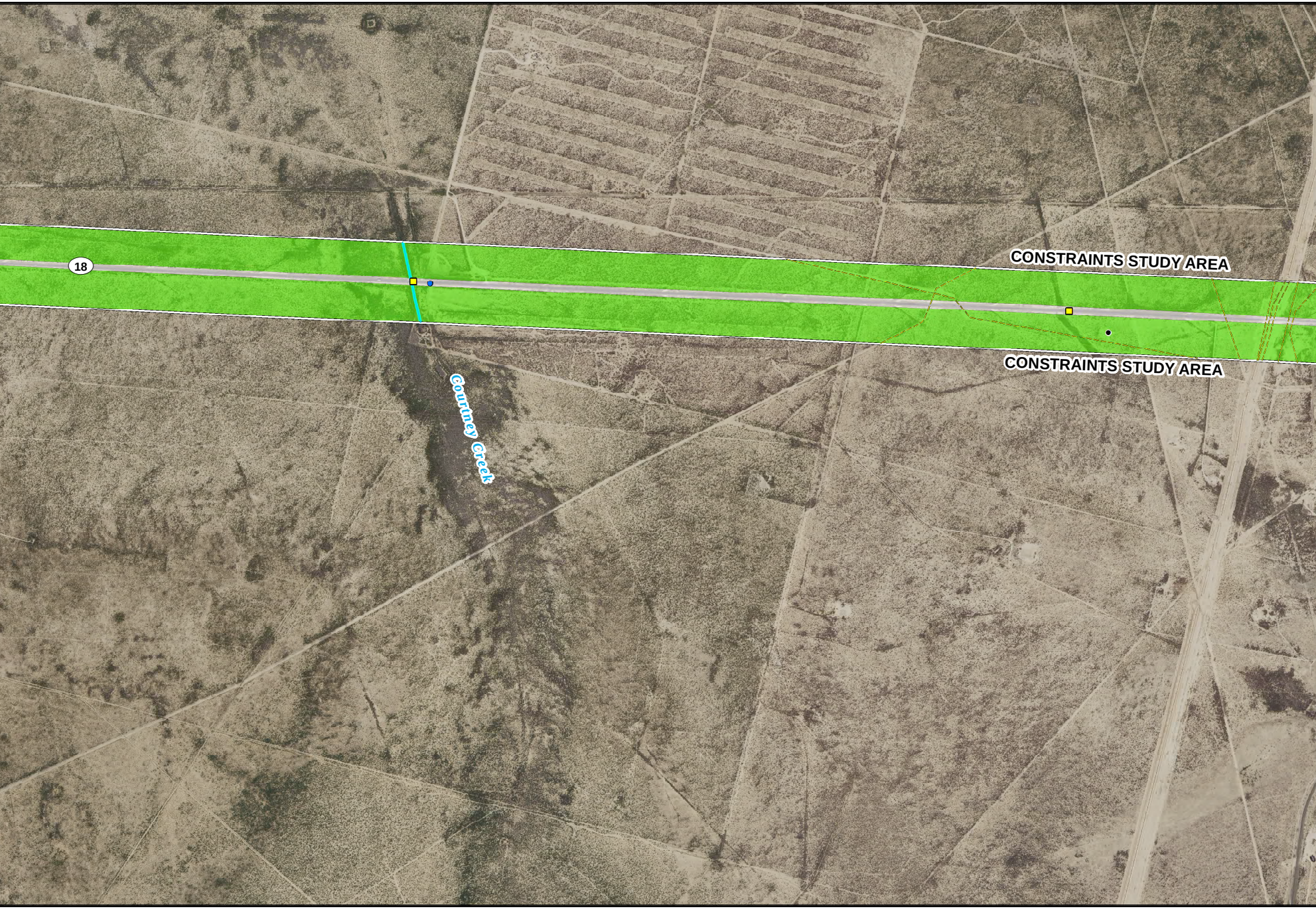
18
CONSTRAINTS STUDY AREA
CONSTRAINTS STUDY AREA
Courtney Creek
N
0
0.25
0.5
1
Miles

Environmen

SH 18 from Lo

CSJ: 02

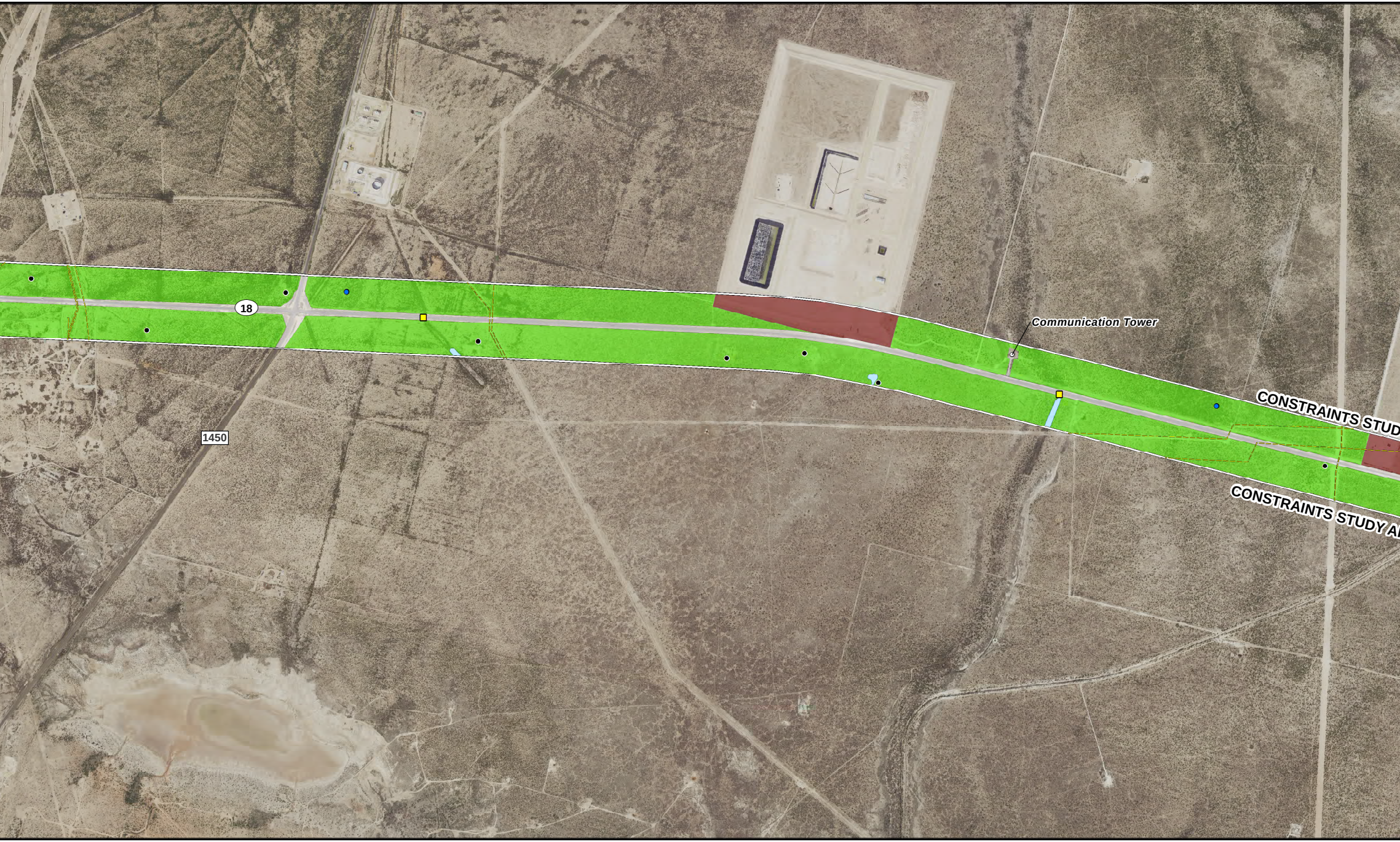
18
1450
Communication Tower
CONSTRAINTS STUD
CONSTRAINTS STUDY A

tal Constraints

oop 464 to BI-10
292-05-017

- ☐ Constraints Study Area
- ● Oil and Gas Structure
- ● Other Structure
- ○ Utility Structure
- 🟨 Bridge (TxDOT 2020)
- ● Groundwater Well (TWDB 2020)
- ● Oil/Gas Well (RRC 2021)
- — Stream, River (USGS 2021)
- --- Pipeline (RRC 2021)
- 🟦 Lake/Pond, Playa or Reservoir (U

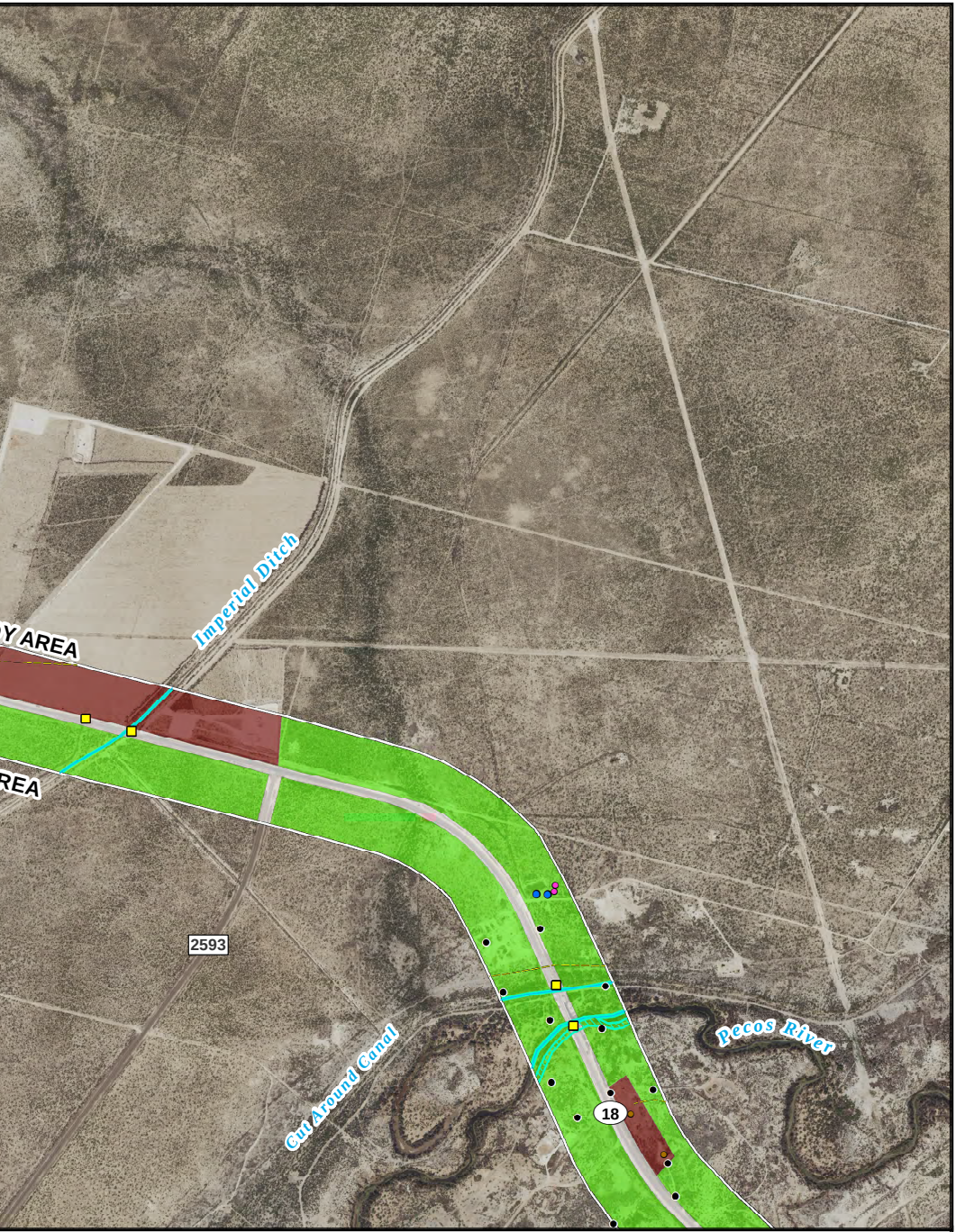
Y AREA
Imperial Ditch
REA
2593
Pecos River
Cut Around Canal
18

▨ National Wetland Inventory Feature (USFWS 2021)

Land Use (B&A 2021)

- 🟥 Oil and Gas
- 🟩 Rangeland
- ⬜ Transportation

JSGS 2021)